

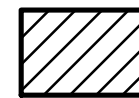


Legend

-  Irrigated Tract Boundary
-  No Right Tract Boundary
-  Pond

March Line Sheet 23

TOWNSHIP 19 NORTH
TOWNSHIP 18 NORTH

585,000
1,755,000

33 34
4 3

580,000
1,755,000

289

R I O
T E S U Q U E
Tesuque Pueblo Ditch #2
6.91 ac.

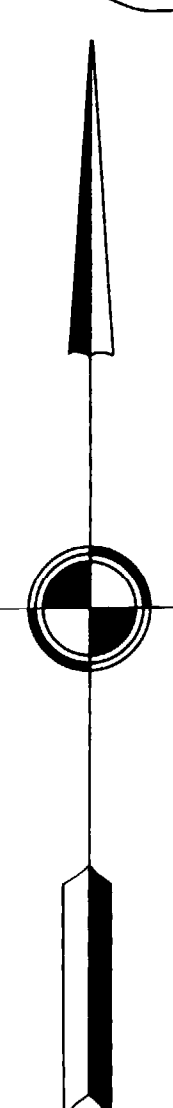
9.21 ac.
Tesuque Pueblo Ditch #3

0.27 ac.
FLUME

1.65 ac.
Tesuque Pueblo Ditch #3

4 3
9 10

TOWNSHIP 18 NORTH, RANGE 9 EAST
TESUQUE PUEBLO GRANT



STATE OF NEW MEXICO
OFFICE OF THE STATE ENGINEER
Tom Blaine, P.E., State Engineer

UPPER RIO GRANDE
HYDROGRAPHIC SURVEY
NAMBE - POJOAQUE - TESUQUE 1964 - 2017
Final Judgment and Decree

ENGINEER SURVEYOR STEREOCOPIATION TRACED BY APPROVED	F. R. ALLEN F. BARRON J. L. THOMAS A. BACIGALUPA	SCALE 1" = 300' SHEET NO. 24
--	---	---------------------------------

Match Line Sheet 25